

# **建设智慧世界，促进永续发展**

## **A Smarter World for Sustainable Development**

**李朋德 Dr.Li,Pengde**

**中国国家测绘地理信息局**  
**China National Administration of Surveying,  
Mapping and Geo-information**  
**联合国全球地理信息管理亚太委员会 (UN-GGIM-AP)**

**美国 纽约 联合国总部 UNHQ , New York, USA**  
**2014年7月9日 July 9,2014**

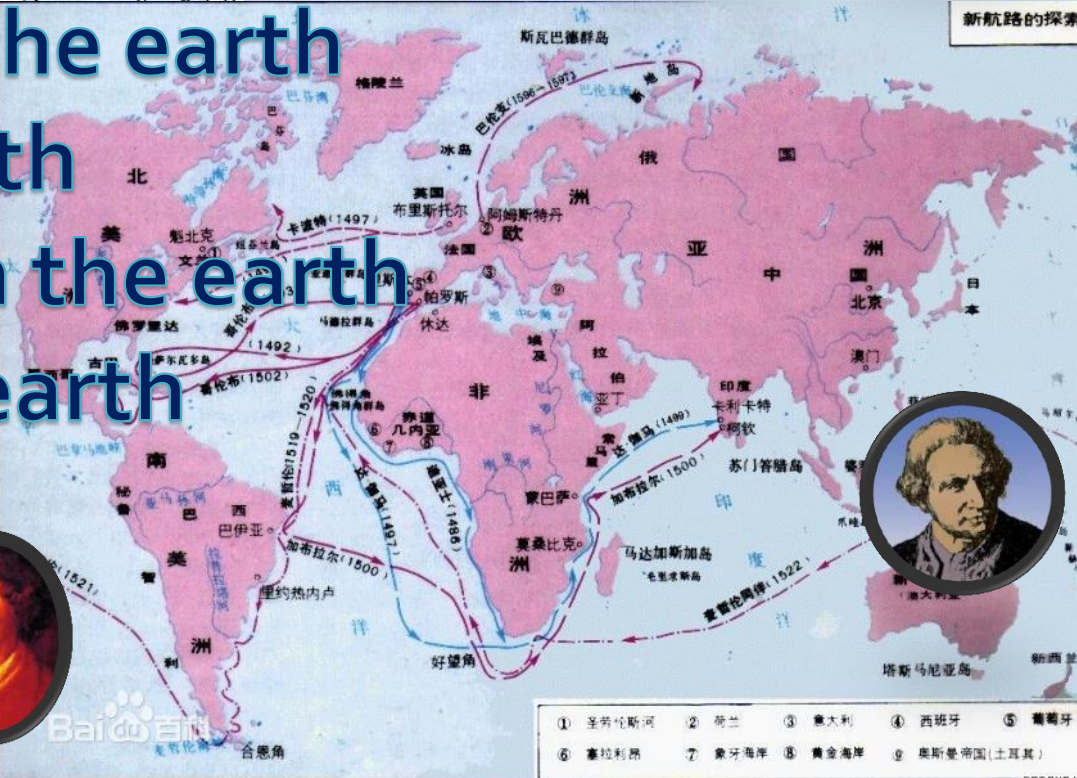
# A Changing World



郑和下西洋路线图



- Age of great geographic discovery
- Understanding the earth
- Measure the earth
- Development on the earth
- Monitoring the earth



新航路的探索



- 1 圣多明各
- 2 荷兰
- 3 意大利
- 4 西班牙
- 5 葡萄牙
- 6 塞拉利昂
- 7 象牙海岸
- 8 黄金海岸
- 9 奥斯曼帝国(土耳其)

# A Changing World

Environment



Economy



Population



Resources



# Effects of Globalization

Labor



Information

Monetary

Science and Technology

Service

Product



Environment

Climate change

Resources

Energy

Infectious Diseases

Trading unbalance

High tech control

Coordinating Mechanism


Global Infrastructure

Cooperating Programs



# Striving for Sustainable Development

The 8 Millennium Development Goals

 1 ERADICATE EXTREME POVERTY AND HUNGER	 2 ACHIEVE UNIVERSAL PRIMARY EDUCATION
 3 PROMOTE GENDER EQUALITY AND EMPOWER WOMEN	 4 REDUCE CHILD MORTALITY
 5 IMPROVE MATERNAL HEALTH	 6 COMBAT HIV/AIDS, MALARIA AND OTHER DISEASES
 7 ENSURE ENVIRONMENTAL SUSTAINABILITY	 8 GLOBAL PARTNERSHIP FOR DEVELOPMENT

联合国千年发展目标 2015




**RIO+20**  
United Nations  
Conference on  
Sustainable  
Development



Measure and Monitor Sustainable Development

# Charting the Future of SD

Space

### Society

- Population
- Education
- Health
- Housing
- Governance



### Environment

- Ecology
- Water
- Land
- Pollution



# Location



### Economy

- Resources
- Agriculture
- Industry
- Service



Time

# Phases of Scientific Development

## Roadmap



## Timetable

# UN Data and Maps



**Data** Glossary Metadata API More

Search

34 databases - 60 million records  Update calendar

Databases	Updates	Country data services
<ul style="list-style-type: none"> <li>UNODC Homicide Statistics 2012, UNODC</li> <li>Education - UIS Data Centre, UNESCO UIS</li> </ul>	<ul style="list-style-type: none"> <li>Tweets by @unidata</li> </ul>	<ul style="list-style-type: none"> <li>Afghanistan</li> <li>Albania</li> <li>Algeria</li> <li>Andorra</li> </ul>

**MBS** Monthly Bulletin of Statistics and other UNSD data resources

Popular searches

Feedback and reviews

Welcome to the United Nations Cartographic Section  
Department of Field Support

French version - Russian Version

**Maps**

**General Maps**

More than 100 General Maps are available currently. Maps are in PDF format for best display and print results.

Select a region or a country

**Mission Maps**

Display, save or print the latest deployment maps and political operations. Maps are in PDF format for best display and print results. Click and select a mission map in the menu box below. [Links to UNODC mission web sites](#) are also available.

Select a mission

**Peacekeeping and Peacebuilding Mission Maps**

- UN Truce Monitoring Operations
- UN Truce Monitoring Operations Image
- UN Truce Monitoring Operations
- UN Truce Monitoring Operations
- UN Truce Monitoring Operations

**More Maps**

- International Line of Control in Lebanon
- The Khamoussiyah Corridor
- UN Civilian Staff Locations
- UN Civilian Staff Locations
- The World in 2002
- The World Today
- Area of Interest
- Chiangmai Map

**GeoNetwork**  
Find and analyze geo-spatial data

Home | FAO Core Data Sets | GIS Gateway | Feedback | Links and Partners | About | Help |

Show map

FIND INTERACTIVE MAPS, GIS DATASETS, SATELLITE IMAGERY AND RELATED APPLICATIONS

**GIS GATEWAY - THEMATIC SPATIAL DATABASES AND INFORMATION SYSTEMS**

**AGRO CLIMATE**

AGRO CLIMATE  
28.000 stations with Rainfall, Temperature

Climate impact on Agriculture

**ENVIRONMENT**

TISSO  
Meta database on environmental information

**FARMING SYSTEMS**

FARMING SYSTEMS  
Farming systems and associated maps in the developing world

**FISHERIES**

GISFISH  
Global Gateway to GIS, Remote Sensing and Mapping for Aquaculture and Inland Fisheries

**FOOD SECURITY**

GLIEWS  
Global Information and Early Warning System on Food and Agriculture

**FORESTRY**

FOREST RESOURCES  
Global forest resource inventory maps

**GEOGRAPHICAL INFORMATION SYSTEMS TECHNOLOGY**

GIS Unit  
Geographic Information Systems in Sustainable Development

**KIDS**  
Key Indicators Database System



- Datasets Sources Topics
- Commodity Trade Statistics Database United Nations Statistics Division (UNSD)
  - Energy Statistics Database United Nations Statistics Division (UNSD)
  - Environment Statistics Database United Nations Statistics Division (UNSD)
  - FAO Data Food and Agriculture Organization (FAO)
  - Gender Info United Nations Statistics Division (UNSD)
  - Global Indicator Database United Nations Statistics Division (UNSD)
  - Greenhouse Gas Inventory Data United Nations Framework Convention on Climate Change (UNFCCC)
  - Human Development Indices: A statistical update 2012 United Nations Development Programme (UNDP)
  - Indicators on Women and Men United Nations Statistics Division (UNSD)
  - INDSTAT United Nations Industrial Development Organization (UNIDO)
  - Industrial Commodity Statistics Database United Nations Statistics Division (UNSD)
  - International Financial Statistics International Monetary Fund (IMF)
  - Key Indicators of the Labour Market, 7th Edition International Labour Organization (ILO)
  - LABORSTA International Labour Organization (ILO)
  - Millennium Development Goals Database United Nations Statistics Division (UNSD)
  - National Accounts Estimates of Main Aggregates United Nations Statistics Division (UNSD)
  - National Accounts Official Country Data United Nations Statistics Division (UNSD)
  - OECD Data Organisation for Economic Co-operation and Development (OECD)
  - The State of the World's Children United Nations Children's Fund (UNICEF)
  - UIS Data Centre UNESCO Institute for Statistics (UNESCO UIS)
  - UNAIDS Data Joint United Nations Programme on HIV/AIDS (UNAIDS)
  - UNHCR Statistical Database United Nations High Commissioner for Refugees (UNHCR)
  - UNODC Homicide Statistics 2012 United Nations Office on Drugs and Crime (UNODC)
  - UNSD Demographic Statistics United Nations Statistics Division (UNSD)

**THE WORLD**

Topology

Bathymetry

DEM

Watershed

Climate

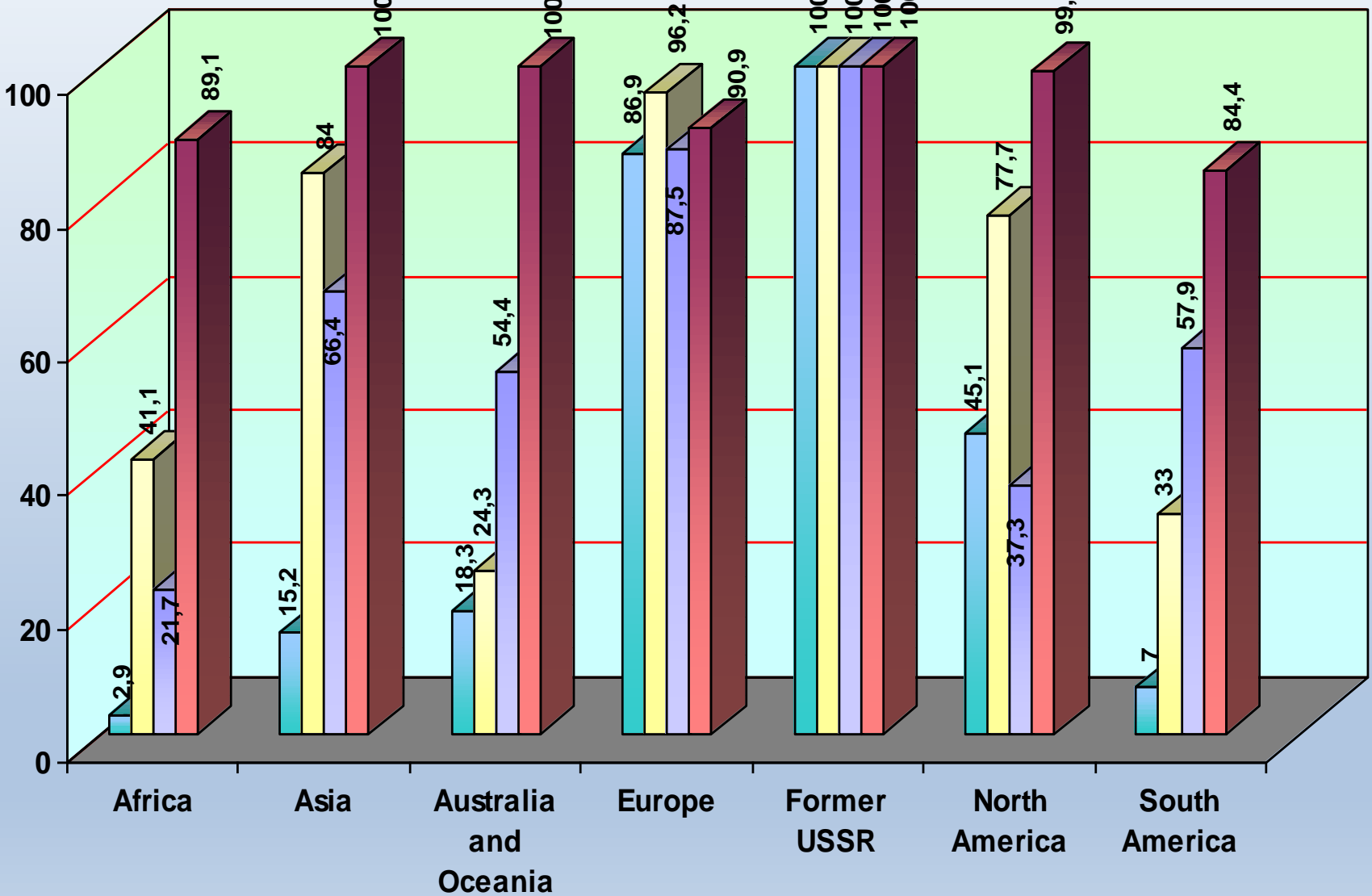
Soils

A N T A R C T I C A



# World Mapping Status

1:25 000 green, 1:50 000 yellow 1:100 000 violet, 1:200 000 red



1:25 000 1/3; 1:50 000 1/2; 1:250 000 nearly complete


# Sustainable Development in China




*Sustainable Development—The Road to Achieve Chinese Dream and Human Progress*

*-----Foreign Minister Mr. Wang Yi  
on 1<sup>st</sup> HLPF Sept.24,2013*

**Sustainable Development is an essential national policy!**



# A Beautiful China with New Reform



Industrialization

Urbanization

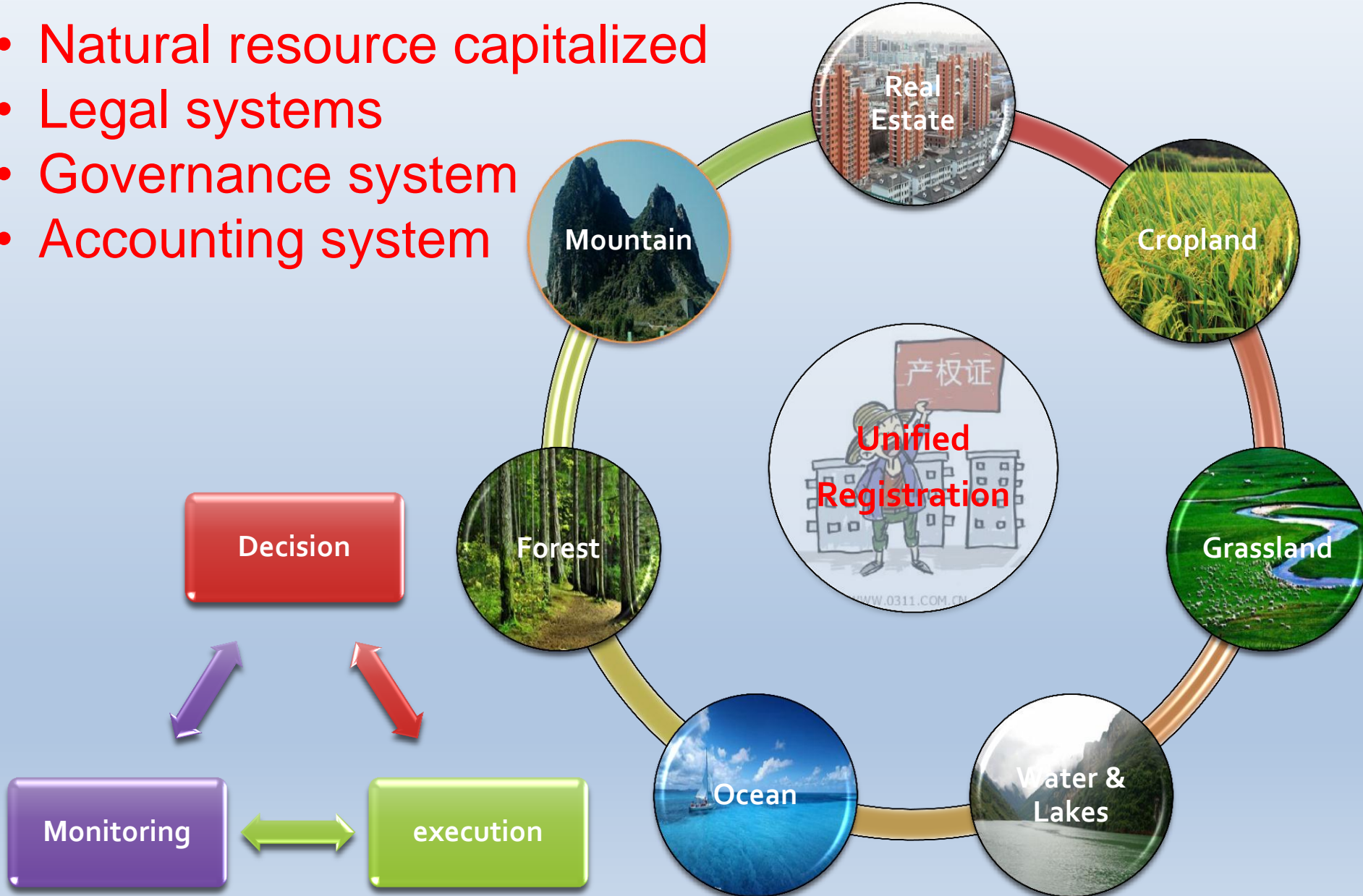
Agricultural Modernization

Informatization



# Ecological Civilization

- Natural resource capitalized
- Legal systems
- Governance system
- Accounting system



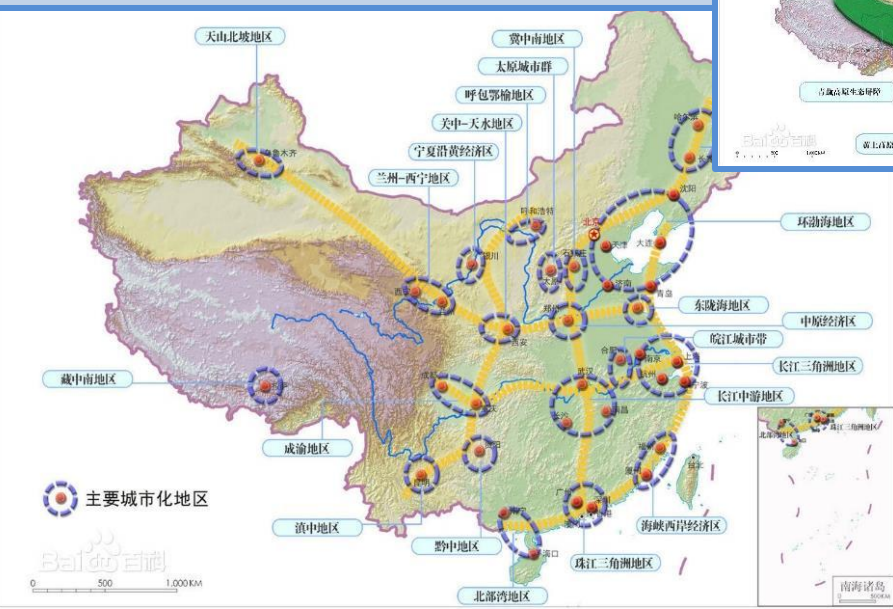
# Geospatial Planning for SD in China

- **Main Functional Zone Planning**
- **Ecological Redline Planning**
- **Land Use Planning**
- **Urban Planning**
- **New Village Planning**
- **Industry Planning**
- **Tourism Planning**
- **Agricultural Planning**
- **Integrated Geospatial Planning**

# Geospatial Planning for SD in China

## National Main Functional Zone Planning

1. Optimized development
2. Emphases development
3. Limited development
4. Restrict development

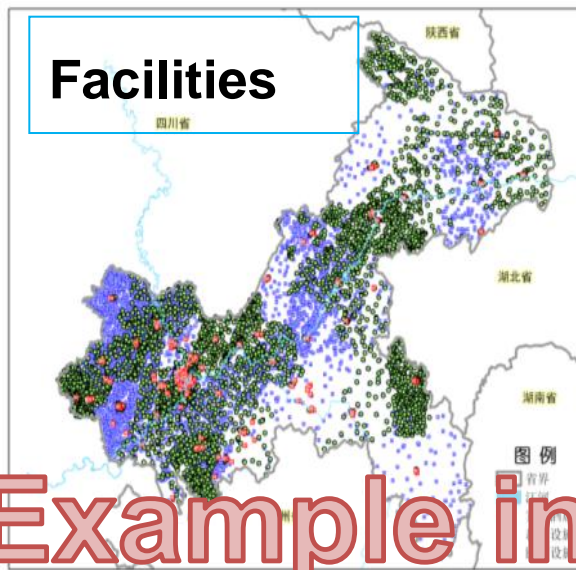


# Geospatial Planning for SD in China

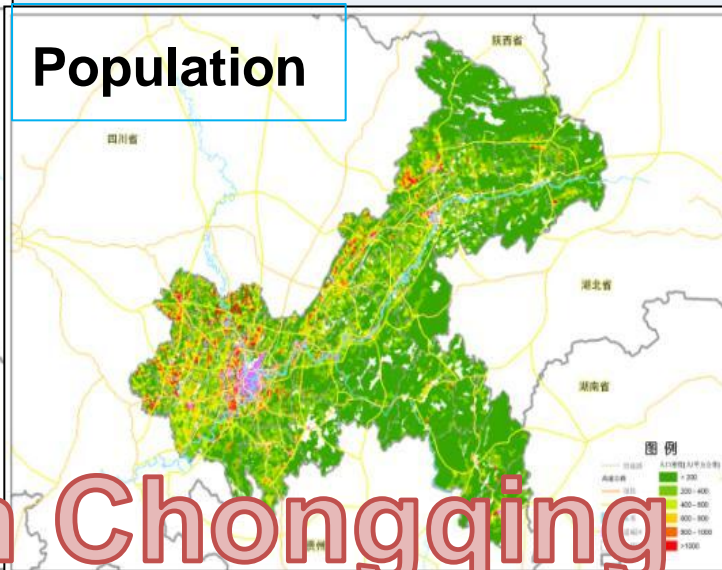
**Waters**



**Facilities**

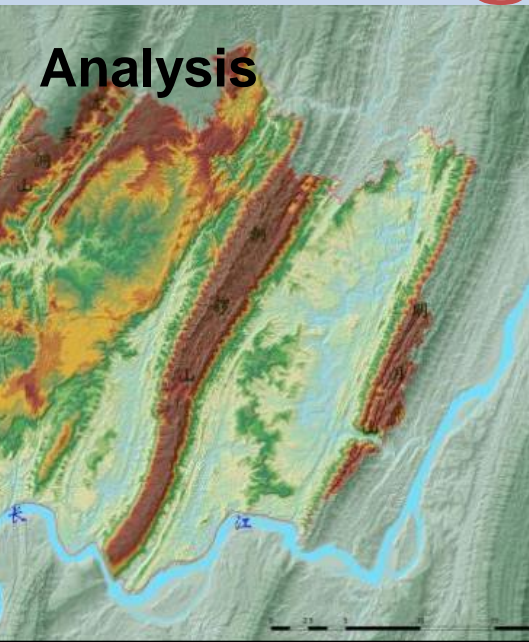


**Population**



## Planning Example in Chongqing

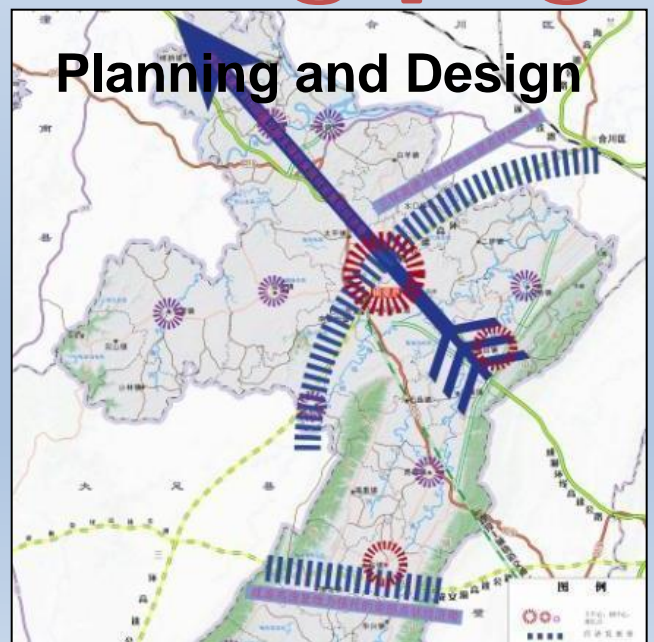
**Analysis**



**Assessment**



**Planning and Design**



# Increasing Capacity for a Smarter China

Laws and Governance

Geo-reference and standards

Maps and geospatial data

Technology and HR

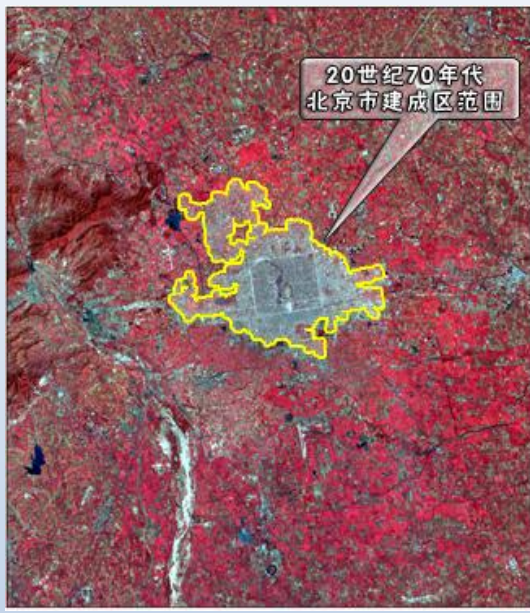
GI Industry

Geospatial infrastructures





# China Geography Census & Monitoring



## Geographic Census

Physical Geography


Human Geography

Natural Features

Land Cover

Artificial Features

Social-Economic Data



# GlobalLand 30



Open to UN for all the World

# Call for a New GIM Authority

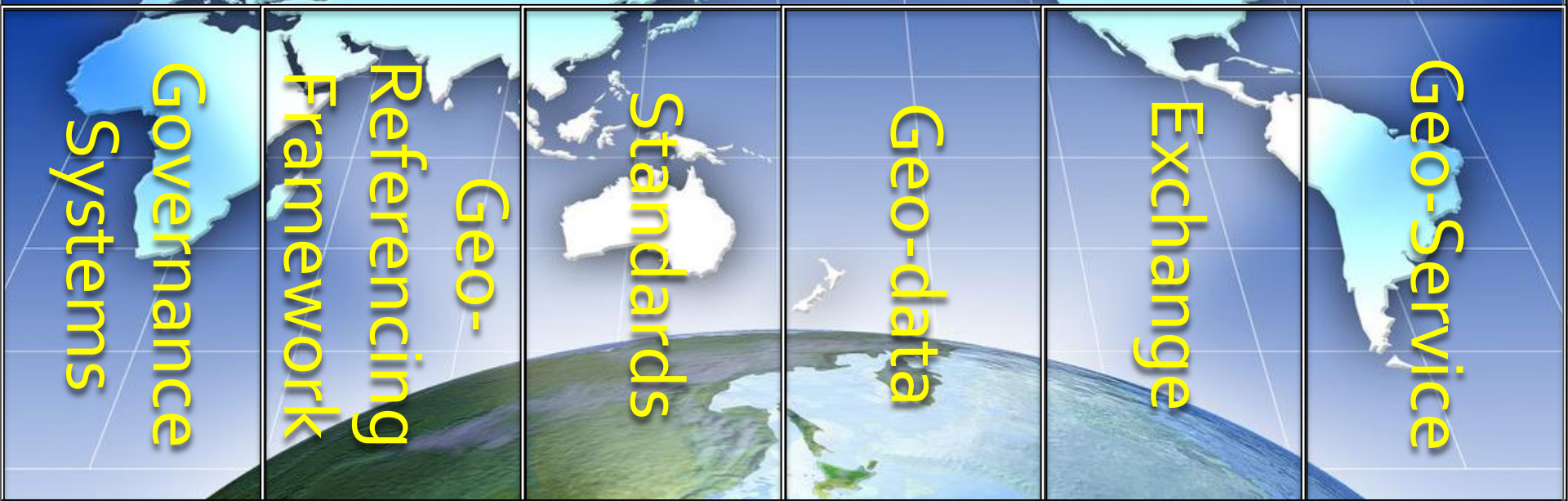


**UN-China Trust Fund**

- Workshops
- Fellowships
- Consulting
- Visits aids

# Call for a New Map of the World

## Global Geospatial Data Infrastructure

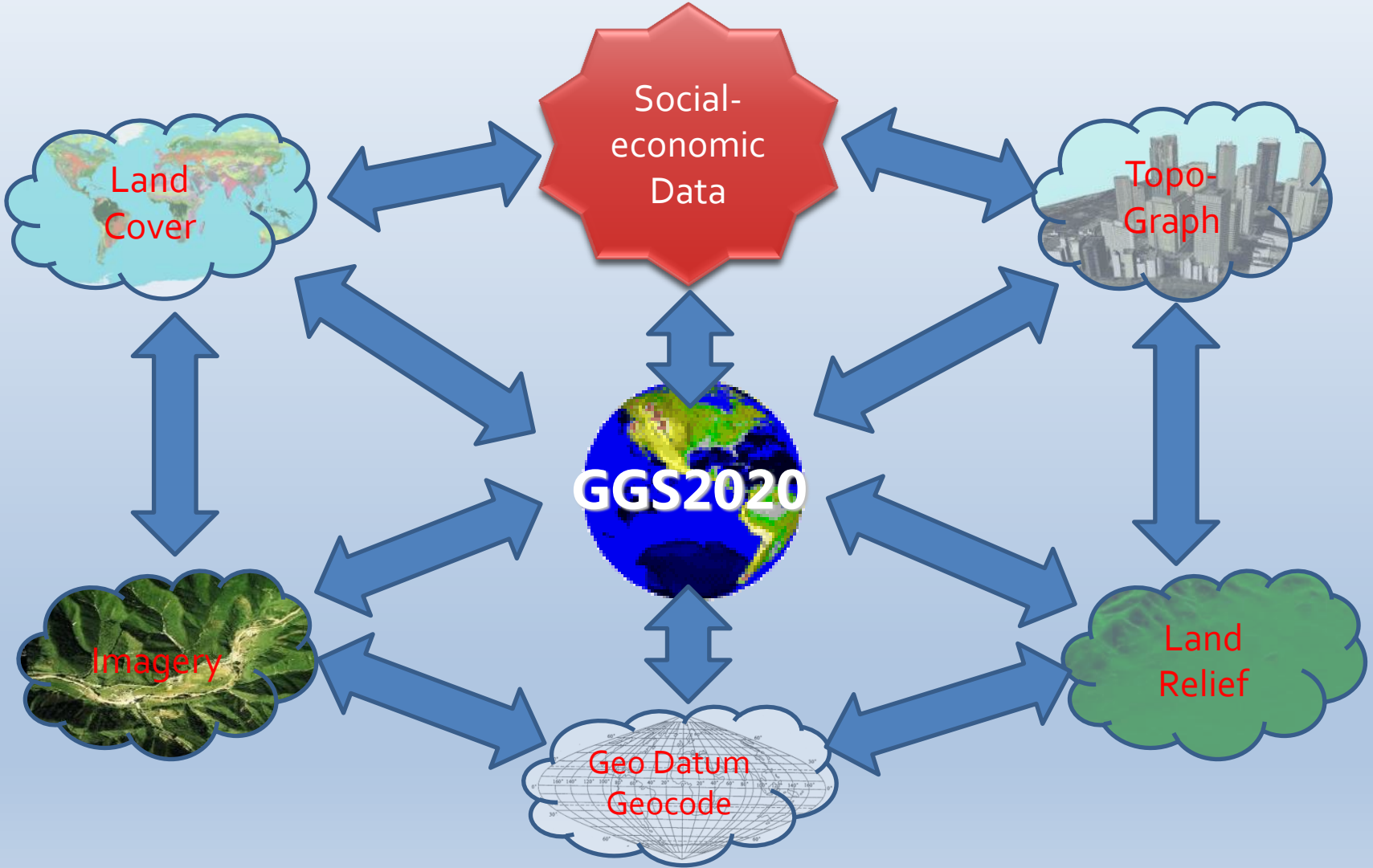


UN-GGIM  
UNITED NATIONS COORDINATE ON  
GLOBAL GEOSPATIAL  
INFORMATION MANAGEMENT



MH370?

# Call for a Global Geographic Census



# Call for a Smarter World We Want

Digital Earth



Smarter World

Geospatial Data

Geo Sensors

Geo-Reference & Standards



Social-Economic Data  
Social-Economic Census

Geocoding & Standards

Data Acquisition

Information Extraction

Knowledge Discovery

Decision Making



# Conclusion Remarks

- 1.The changing world
- 2.Space-time view of SD
- 3.Lessons learnt in China
- 4.A New GIM Authority
- 5.A Global Geographic Census 2020
- 6.A New Map of the World
- 7.A Smarter World

**Thank You ! 谢谢 !**