

# “Community Integrated Management Plans” (CIM Plans)

## Community Integrated Management Plan

Fa'asalele'aga 4 District - Savaii



Implementation Guidelines 2018

## Community Integrated Management Plan

Faleata East - Upolu



Implementation Guidelines 2018

## Community Integrated Management Plan

A'ana Alofi II - Upolu



Implementation Guidelines 2018

## Community Integrated Management Plan

Faleata West - Upolu



Implementation Guidelines 2018

## Community Integrated Management Plan

Falealili East - Upolu

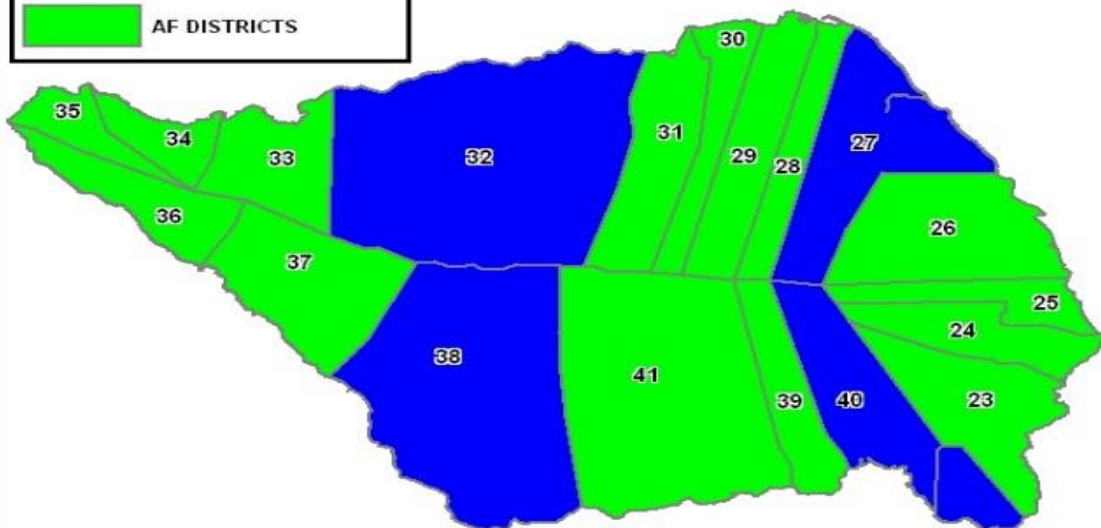


Implementation Guidelines 2018

# PPCR LOCATION



## SAMOA



### AF (Districts)

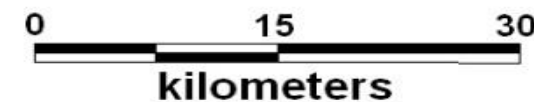
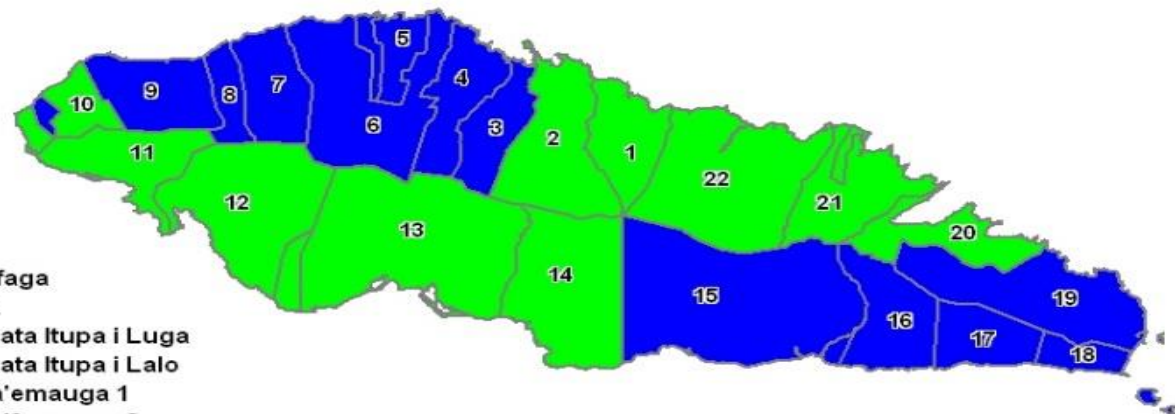
1. Vaimauga i Sasae
2. Vaimauga i Sisifo
10. Aiga i le Tai
11. Falelatai
12. Lefaga & Falease'ela
13. Safata
14. Siumu
20. Vaa o Fonoti
21. Anoama'a Sasa'e
22. Anoama'a Sisifo
23. Faasaleleaga 1
24. Faasaleleaga 2
25. Faasaleleaga 3

26. Faasaleleaga 4
28. Gagaemauga 2
29. gagaemauga 3
30. Gagaifomauga 1
31. Gagaifomauga 2
33. Vaisigano 1
34. Vaisigano 2
35. Falealupo
36. Alataua West
37. Salega
39. Satupa'itea
41. Palauli le Falefa

### CRIP / PPCR

3. Faleata Sasa'e
4. Faleata i Sisifo
5. Sagaga le Falefa
6. Sagaga le Usoga
7. Aana Alofi 1
8. Aana Alofi 2
9. Aana Alofi 3
15. Falealili

16. Lotofaga
17. Lepa
18. Aleipata Itupa i Luga
19. Aleipata Itupa i Lalo
27. Gaga'emauga 1
32. Gagaifomauga 3
38. Palauli i Sisifo
40. Palauli i Sasa'e





# VILLAGE LEVEL AND DISTRICT CONSULTATIONS









## Participants in the Plan

The CIM Plan is a Partnership between the Government of Samoa and the villages within the Plan area. The Plan area starts from the ridge extending to the reef broadly covering 4 sectors: Infrastructure; Natural Environment and Resources; Livelihood and Food security; and Village Governance. Both partners have responsibilities for issues and solutions and the Plan gives an integrated approach to the provision of services and improvement of resilience now and in the future.

This Plan incorporates the Faipule District of Fa'asalele'aga 4 (Pu'apu'a, Lano and Asaga villages).  
The village representatives participated in the preparation of this CIM Plan in partnership with the Government of Samoa.

Date of Signing: 15<sup>th</sup> June 2018

Representative:

### Pu'apu'a Village

- Peseta Lutelu
- Faaloto Sile
- Pa'u Pae
- Aiiloilo Gasolaga
- Fa'avae Vala'au

### Lano Village

- Lauilua Pulega
- Malaedui Amoni
- Vui Pale
- Vui Luao
- Iiga Poufa
- Laifai Fa'aua

Signatures:

*[Handwritten signatures]*  
Faalele Sile  
Pa'u Pae  
Aiiloilo Gasolaga  
Faavae Vala'au  
Lauilua Pulega  
Malaedui Amoni  
Vui Pale  
Vui Luao  
Iiga Poufa  
Laifai Fa'aua

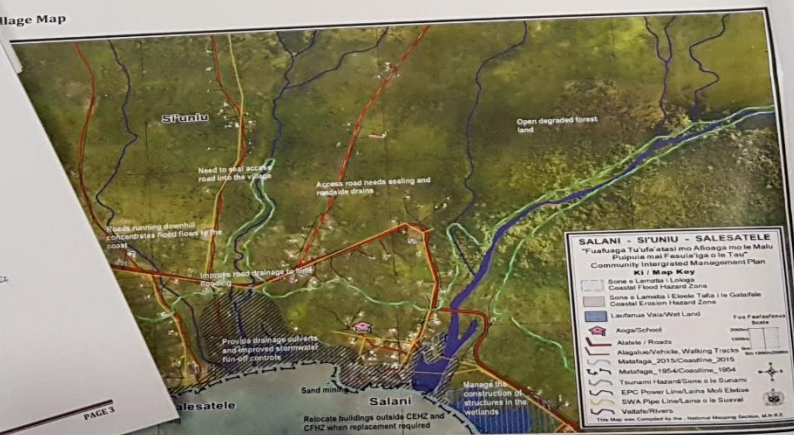
## Community Integrated Management Plan

### Faleata East - Upolu




## Implementation Guidelines 2018

### Map




## Community Integrated Management Plan

### A'ana Alofi II - Upolu



## Implementation G



Based on previous records from Apia Observatory and the Public Works, drilled boreholes from several sites within this district, for groundwater sources were commonly contaminated by seawater intrusion. Groundwater assessment, management and water quality for future water projects are highly recommended in this area. This will enable the relevant government agencies understand the dimension of groundwater body lying underneath the areas and identify major components that contaminate the source. These skills and knowledge needs to be shared among communities to build a firm foundation of natural resource management and planning for adaptation approach towards combating climate change impacts.

# Intentions of CIM Plans - Ridge to Reef

- ▶ Informed by communities and technical experts
- ▶ Government and community partnership
- ▶ Integrated planning - mix of hard solutions, soft solutions, governance and livelihood solutions
- ▶ Long term implementation plan - extensive consultation; technical analysis, implementation and monitoring
- ▶ Living document - Ownership and Responsibility amongst different stakeholders to implement
- ▶ Packaged for ease of reference of development partners and local investments



# How will CIM Plans build the capacity of villages in responding to the impacts of Climate Change

- ▶ - By building / strengthening the surrounding and supporting environment of the community by improving the state of their Infrastructure / Ecosystems / Livelihood and Governance
- ▶ - By offering a packaged document with identified interventions that communities can use to leverage funds for implementation
- ▶ - By sharing responsibility to manage and contribute to the development of their own villages / districts
- ▶ - Samoa owns these documents - communities / NGOs / CSOs and Government